

Hoa Lac satellite, altitude +10m

Rivière Tich, +6m

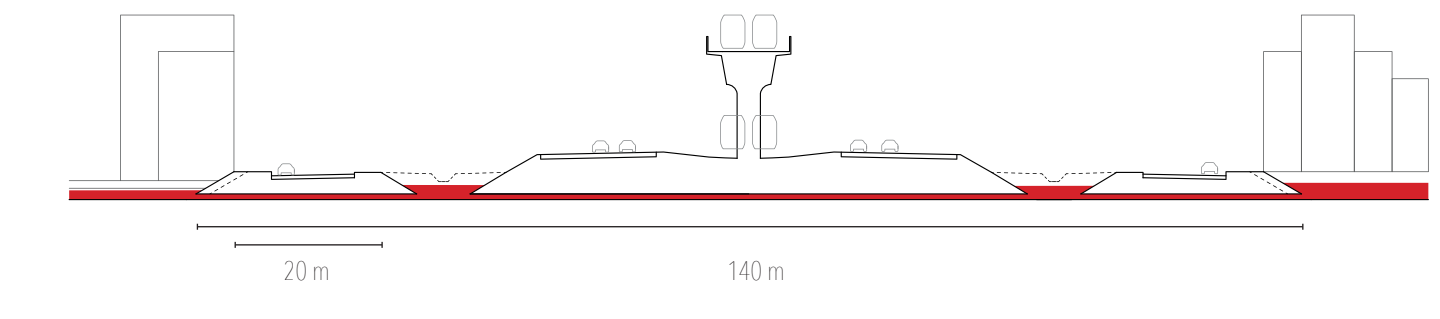
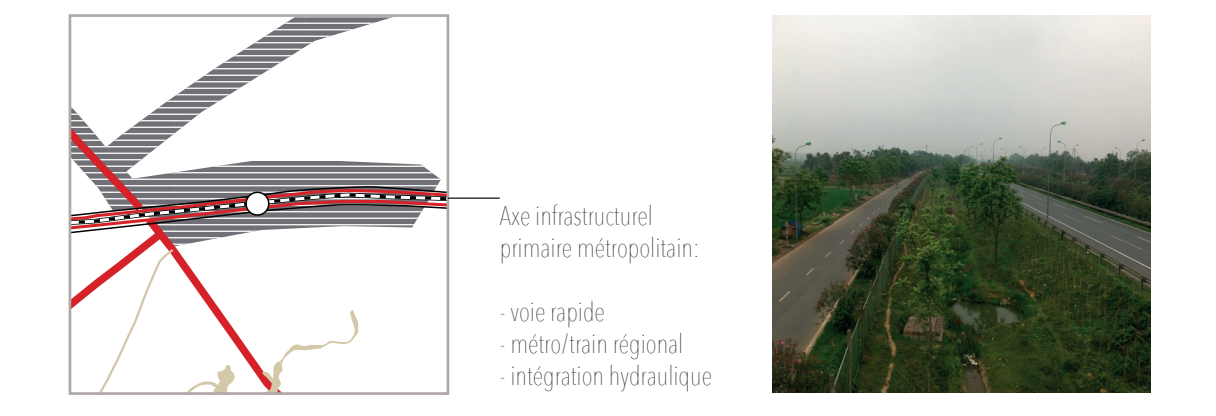


Rivière Day, +9m

Rivière Nhue, +6m

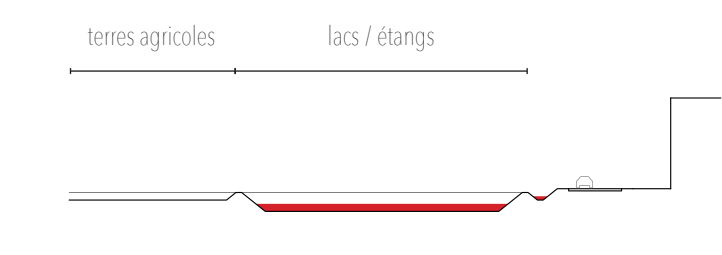
Hanoi, +9m

Fleuve Rouge, +10m

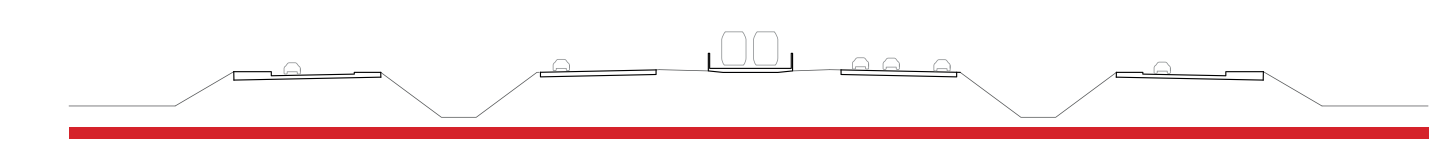
Canaux-route: constitution des casiers hydrauliques



Préservation et création d'espaces de rétention d'eau au sein des casiers hydrauliques



Connexions des casiers hydrauliques



Urbanisation à partir des villages et le long des infrastructures en zone non inondable

